

# BANGOR UNIVERSITY LOCATION MAP



PRIFYSGOL  
BANGOR  
UNIVERSITY



## TRAVELLING TO BANGOR BY ROAD

### **From the South/North/East England:**

In most cases, the fastest route to Bangor is the A55 expressway along the north Wales coast.

### **From West Wales:**

Follow the A487 via Porthmadog and Caernarfon to Bangor.

### **From South Wales:**

Follow the A49 through Hereford, Leominster and Shrewsbury, then follow Wrexham and Chester signs to the A55.

## TRAVELLING TO BANGOR BY TRAIN

Bangor is on the main line to Holyhead and is served by direct trains from London Euston (around 3.5 hours travelling time), Manchester (around 2.5 hours travelling time), Birmingham (around 3 hours travelling time) and Cardiff (around 4 hours travelling time). Bangor train station is a short walk from most of the University buildings.

## GETTING TO THE UNIVERSITY

**From the A55/A5:** Leave the A55 at Junction 11, sign-posted Bangor and Prifysgol/University, and follow signs for Bangor and the city-centre. After around 3.5 miles, you will enter the city centre along Garth Road as shown on the main map on page 4. Please use the main map and key on page 4 to locate the particular building you wish to visit.

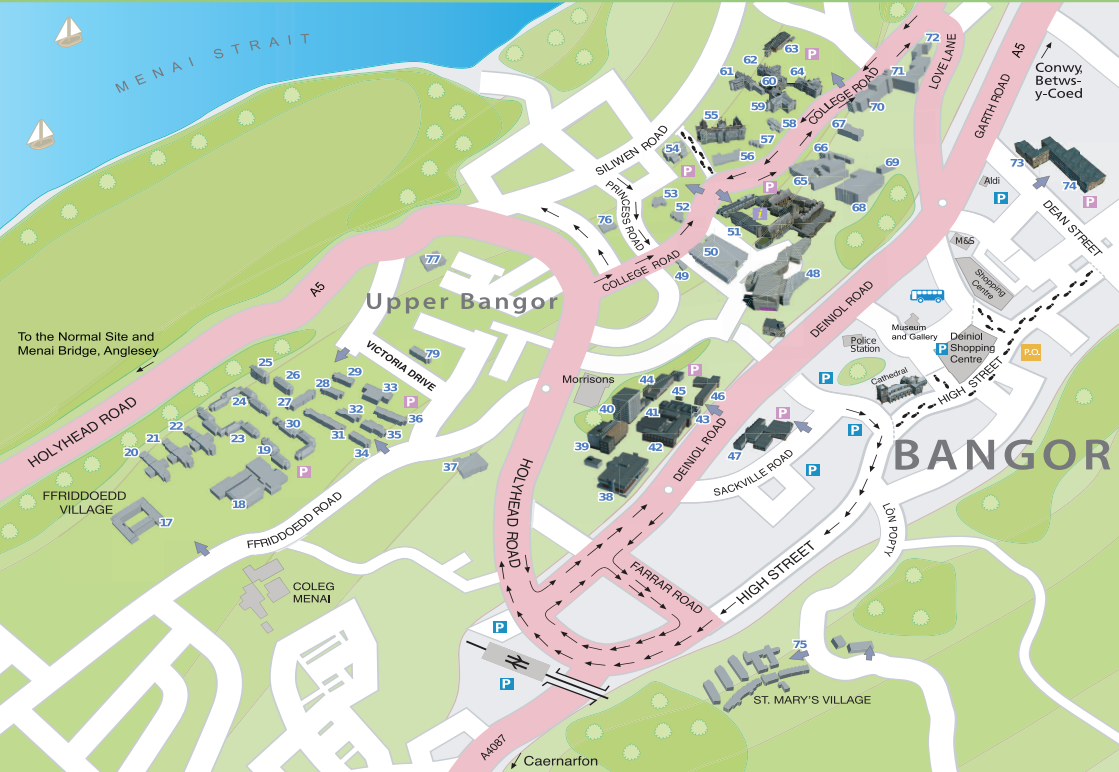
**From the A487:** At the A487/A4087 roundabout, take the 2nd exit off the roundabout sign-posted Holyhead, Betws-y-Coed and Conwy (ignore signs for Bangor at this point). Follow the A487 up the hill and at the next roundabout take the 3rd exit sign-posted Bangor and Conwy. Keep in the left lane and at the next roundabout take the 2nd exit sign-posted Bangor. At the next roundabout take the 2nd exit sign-posted Bangor (A5). This will bring you into Bangor along Holyhead Road as shown on the main map on page 4. Please use the main map and key on page 4 to locate the particular building you wish to visit.

**From Ireland/Holyhead:** On leaving the ferry terminal at Holyhead, turn right following the signs for Bangor (A55). Travel for around 21 miles on the A55 and over the Britannia Bridge. Leave the A55 at Junction 9, sign-posted Bangor and Prifysgol/University. At the roundabout, take the 1st exit for Bangor (A487). At the next roundabout, take the 2nd exit for Bangor (A5). This will bring you into Bangor along Holyhead Road as shown on the main map on page 4. Please use the main map and key on page 4 to locate the particular building you wish to visit.

If you wish to visit the **Normal Site** or the **School of Ocean Sciences** at Menai Bridge, please use the directions and individual maps on pages 6 & 8 of this leaflet.







# KEY

Numbers in italics indicate the principal location.

## ACADEMIC

**College of Arts and Humanities** 51:  
Academic Development Unit 47  
School of Creative Studies and Media 43  
School of English 51  
School of History, Welsh History and Archaeology 51  
School of Lifelong Learning 51  
School of Linguistics and English Language 50  
School of Modern Languages 51  
School of Music 51, 45  
School of Philosophy and Religion 51  
School of Welsh 51

**College of Business, Law, Education and Social Sciences Administrative Centre** 56:  
Bangor Business School 55, 59  
Bangor Business School Management Centre 59, 60, 61, 62, 64  
School of Education 1, 6, 7, 8, 9, 10, 11, 12, 16  
School of Law 57, 58  
School of Social Sciences 54, 59

**College of Natural Sciences:**  
School of Environment, Natural Resources and Geography 39, 44  
School of Biological Sciences 28, 39, 42  
School of Ocean Sciences A, B  
Welsh Institute of Natural Resources encompassing: CAZS – Natural Resources 40 and the Bio-Composites Centre (7th & 8th floor) 40

**College of Health & Behavioural Sciences:**  
School of Healthcare Sciences 37 (also at Wrexham)  
School of Medical Sciences 50  
School of Psychology 44, 49, 50, 48, 73  
School of Sport, Health & Exercise Sciences 1, 5  
IMSCaR 14, 73, 50 (also at Wrexham)

**College of Physical & Applied Sciences:**  
School of Chemistry 40  
School of Electronic Engineering 74  
School of Computer Science 74

**Study Skills:**  
Study Skills Centre 70

## OTHER CENTRES AND RESEARCH

Centre for Research on Bilingualism 49  
Coleg Cymraeg Cenedlaethol (Bangor branch) 64  
Environment Centre Wales 39  
IBMM (Institute of Bio-electronic and Molecular Microsystems) 74  
ICON (Industrial and Commercial Optoelectronics) 74  
IMSCaR 50

# IMSCaR 50

Research groups within IMSCaR:  
CHEME Research Centre 73  
DSO Research Centre 50  
NWO Trials Unit 14  
NWPCPR (North Wales Centre for Primary Care Research) Wrexham  
Pontio Arts and Innovation Centre (under construction) 48  
Pontio Project Offices 51  
Software Alliance Wales 74  
Welsh National Centre for Religious Education 11

## ADMINISTRATION AND SERVICE DEPARTMENTS

Academic Registry (Admissions, Student Records, Student Administration, QA Unit, Awards & Conferment) 51  
Canolfan Betwsy 44  
Careers and Employability Service 70  
Corporate Communications and Marketing Department 73  
Conference and Catering 17  
Development and Alumni Relations 51  
Dyslexia, The Miles Dyslexia Centre 70  
ELCOS (English Language Centre for Overseas Students) 70  
Estates and Facilities 33  
Finance Office 67  
Halls Office 35  
Health and Safety Service 52  
Human Resources 53  
International Education Centre 70  
IT and Computing Services 47  
Library Services 11, 37, 47, 51  
Planning and Resources Office 51  
Printing and Binding Unit 7  
Research and Enterprise Office 51, 61  
Student Administration Centres (SAC):  
College Road SAC 54  
Science Site SAC 44  
Normal Site SAC 6  
Fron Heulog SAC 37  
Student Services 70  
Students Union 43, 78  
Timetabling 52  
Translation Unit 44  
Vice-Chancellor's Office 51

## OTHER SERVICES AND FACILITIES

Anglican Chaplaincy 76  
Catholic Chaplaincy 77  
John Phillips Hall 43  
Canolfan Brailford Sports Centre 18  
Pows Hall 51  
Richard-Jones Hall 51

# LIBRARIES

Archive Service 51  
Health Library 47  
Health Studies Library (at Wrexham site)  
Main Library 51  
Music Library 51  
Normal Site Library 11

## CATERING AND SOCIAL FACILITIES

Academi 43  
Bar Uno 33  
Caffi Brailford 18  
Caffi Glas 39  
Teras Lounge 51  
Management Centre Lounge 69  
Neuadd Reichel Conference Centre 17  
Y Bistrol 4

## RESIDENCES

**Ffriddoedd Village**  
Adda 34  
Aldw 22  
Brant (Lower floor – Shop) 32  
Cefn-y-Coed 24  
Cefn-y-Coed 24  
Crafnant 29  
Eldir 19  
Enlli 30  
Ffriddoedd 28  
Glaslyn 27  
Gwynant 36  
Idwal (Ground floor – Halls Office)  
John Morris-Jones Halls:  
Bryn Dinas 25  
Tegfan 28  
Llandwyn 31  
Neuadd Reichel 17  
Peris 21  
Y Born 23  
Y Glyder / Security Lodge 30

**Normal Site**  
Neuadd Arfon 3  
Neuadd Seiriol 2

**St. Mary's Village 75** (under construction)

University Main Reception  
University Parking (Entry card required)  
Public Pay and Display Parking

# KEY

**Menai Bridge**  
A Craig Mair  
B Marine Centre Wales  
C Westbury Mount  
D Nuffield Laboratory & Laing Building (Pier Pavillion)  
E Prince Madog

**Normal Site**  
1 Padarn  
2 Neuadd Seiriol  
3 Neuadd Arfon  
4 Y Bistrol  
5 George Building  
6 Eifionydd and Rhos  
7 Nantlle  
8 Trefnai  
9 Clwydd  
10 Gymnasium & Sports Hall  
11 Bryn Alon  
12 Hiraethog  
13 Ardudwy  
14 Y Wern  
15 Merion  
16 Dinas  
17 Tir na n-og, University Creche

**Ffriddoedd Village**  
17 Neuadd Reichel  
18 Canolfan Brailford Sports Centre  
19 Eldir  
20 Enlli  
21 Peris  
22 Aldw  
23 Y Born  
24 Cefn-y-Coed  
John Morris-Jones Halls:  
25 Bryn Dinas  
26 Tegfan  
27 Glaslyn  
28 Ffrw  
29 Crafnant  
30 Y Glyder / Security Lodge  
31 Llandwyn  
32 Brant (Lower floor – Shop)  
33 Estates and Facilities  
34 Bar Uno (Lower floor)  
35 Adda  
36 Idwal (Ground floor – Halls Office)  
37 Gwynant

**Deiniol Road**  
38 Brantbell  
39 Environment Centre Wales  
40 Adielad Alun Roberts  
41 Adielad W. Charles Evans  
42 Memorial  
43 Academi  
44 Whedon  
45 Porters' Lodge – Security/Enquiries  
46 Thoday  
47 Adielad Deiniol  
48 Pontio Arts and Innovation Centre (under construction)

**College Road**  
49 Psychology Block  
50 Brigantia Building  
51 Main University Building (Main Arts)  
52 Penbre  
53 Bryn Alon  
54 Ogwen  
55 Hen Goleg  
56 College of Business, Law, Education and Social Sciences Administrative Centre  
57 Aethwy  
58 Athrolys  
59 Alun  
60 Hugh Owen  
61 Eryri  
62 Môn  
63 John Phillips Hall  
64 Dyfrdwy  
65 Music  
66 Cae Derwen Villa  
67 Cae Derwen  
68 Lloyd Building  
70 International Education Centre; Student Services; Dyslexia Service  
71 Barthenwy  
72 Neuadd Garth

**Dean Street**  
73 Nest for Adults, IMSCaR  
74 School of Computer Science  
School of Electronic Engineering

**St. Mary's**  
75 St Mary's Village

**Upper Bangor**  
76 Anglican Chaplaincy  
77 Catholic Chaplaincy

Buildings 1-14 & F are shown on the Normal Site map on page 8.  
Buildings A, B, C, D & E are shown on the School of Ocean Sciences map on page 6.

Information correct at time of publication, March 2015.

## GETTING TO THE SCHOOL OF OCEAN SCIENCES

**From Bangor city centre:** Continue out of Bangor along Holyhead Road (shown on main map overleaf) and follow signs for Menai Bridge. Cross the Menai Strait on the suspension bridge and take the second exit at the roundabout sign-posted Town-centre. Continue along this road passing the Victoria Hotel on your right. Continue along this road and take the right turning immediately after the Bulkley Arms pub into the public car park. The School of Ocean Sciences can be reached by walking from the car park exit situated at the far end and turning right onto Askew Street (shown on the map on the right). Please use the map on page 6 and the key on page 4 to locate the particular building you wish to visit.

**From A487:** At the A487/A4087 roundabout, take the 2nd exit off the roundabout sign-posted Holyhead, Betws-y-Coed and Conwy. Follow the A487 up the hill and at the next roundabout take the 3rd exit sign-posted Holyhead and Conwy. Keep in the left lane and at the next roundabout take the 2nd exit sign-posted Bangor. At the next roundabout take the 1st exit sign-posted Menai Bridge. Cross the Menai Strait on the suspension bridge and take the second exit at the roundabout sign-posted Town-centre.

Continue along this road passing the Victoria Hotel on your right. Continue along this road and take the right turning immediately after the Bulkley Arms pub into the public car park. The School of Ocean Sciences can be reached by walking from the car park exit situated at the far end and turning right onto Askew Street (shown on the map on page 6). Please use the map on page 6 and the key on page 4 to locate the particular building you wish to visit.



# SCHOOL OF OCEAN SCIENCES MAP





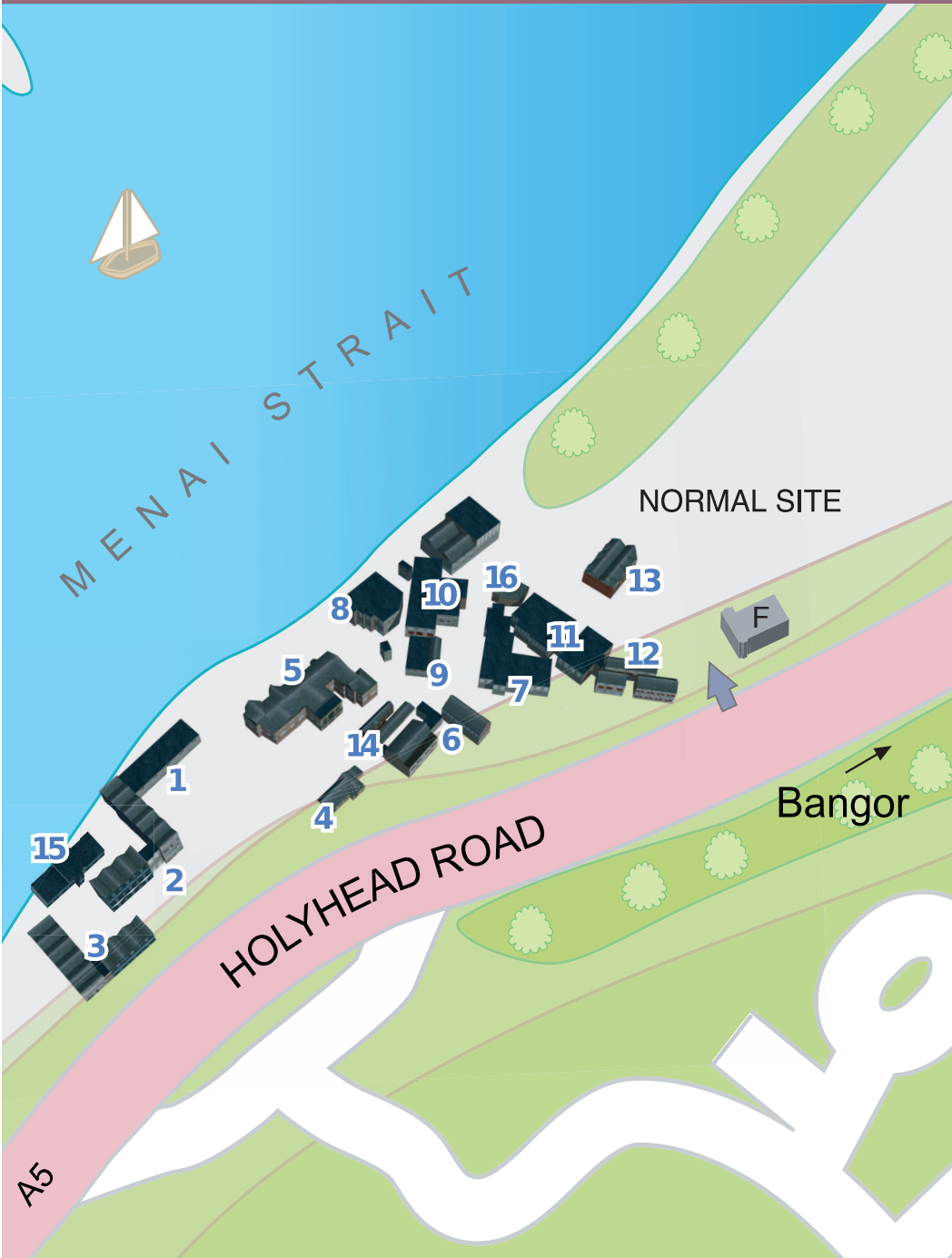
## GETTING TO THE NORMAL SITE

**From Bangor city centre:** Continue along Garth Road and follow the one-way system on to Holyhead Road (shown on main map on page 4). Continue along Holyhead Road (A5) for around 1.5 miles and after passing through the mini-roundabout turn right (using the filter lane) into the Normal Site. Please use the map on page 8 and the key on the main map on page 4 to locate the particular building you wish to visit.

**From the A487:** At the A487/A4087 roundabout, take the 2nd exit off the roundabout sign-posted Holyhead, Betws-y-Coed and Conwy (ignore signs for Bangor at this point). Follow the A487 up the hill and at the next roundabout and take the 3rd exit sign-posted Holyhead and Conwy. Keep in the left lane and at the next roundabout take the 2nd exit sign-posted Bangor. At the next roundabout take the 2nd exit sign-posted Bangor (A5). After passing the bus stop, take the left turn into the Normal Site. Please use the map on page 8 and the key on the main map on page 4 to locate the particular building you wish to visit.



## NORMAL SITE MAP






## GETTING TO THE WREXHAM CAMPUS

Some School of Healthcare Sciences courses (including Radiography) and The North Wales Centre for Primary Care Research are at the Wrexham campus:

From the A483 bypass, take the turn-off sign-posted Wrexham & Mold. At the first roundabout, take the exit marked Town Centre, and then at the second roundabout, take the right-hand exit (sign-posted Wrexham Technology Park and Hospital). Continue to follow signs for Wrexham Technology Park and Hospital. At the second roundabout, take the 2nd exit and follow the road round to the left to the car parks. **This link to google maps may be helpful too.**





#### USEFUL CONTACT NUMBERS:

Academic Registry	01248 382030
Admissions Office	01248 383717
Corporate Communications	01248 382261
Press Office	01248 383298
Student Recruitment	01248 382005
Development & Alumni Relations	01248 382020
Halls Office	01248 382667
Human Resources	01248 383865
International Education Centre	01248 382028
IT Services	01248 388111
Library Services	01248 382981
Open Days and Other Visits	01248 382005
Student Housing Office	01248 382034
Student Support Services	01248 382024
Students' Union	01248 388000
Dyslexia Service	01248 383843



PRIFYSGOL  
**BANGOR**  
UNIVERSITY

Bangor University,  
Gwynedd LL57 2DG

**Tel:** 01248 351151

**E-mail:** [marketing@bangor.ac.uk](mailto:marketing@bangor.ac.uk)

**[www.bangor.ac.uk](http://www.bangor.ac.uk)**